

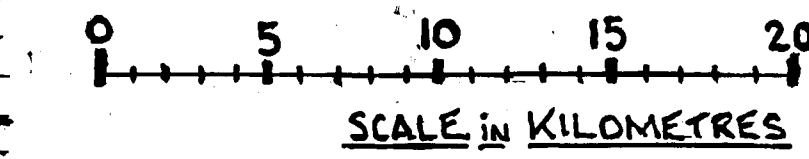
ACTUAL LOCATION OF KORMORAN WRECK 26°05'49"S. by 111°04'27"E.

KORMORAN DRIFTS FOR 6 1/2 HOURS. i.e. FROM 18.00 HOURS UNTIL 00.30 HOURS. SUNK BY DEMOLITION CHARGES AND MINES EXPLODING.

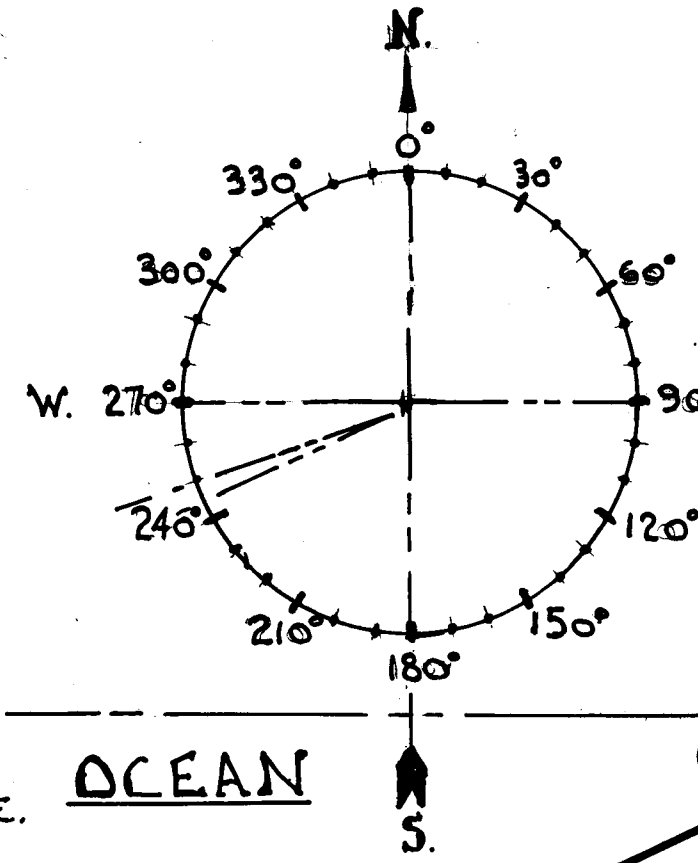
AT 18.00 HOURS KORMORAN'S ENGINES FAIL.

ACTUAL LOCATION OF SYDNEY WRECK 26°14'37"S. by 111°13'03"E.

SHELL FIRE → TORPEDO TRACKS →



FOR ENLARGED DETAIL OF ACTION SITE REFER TO SK 2. (1 of 2)

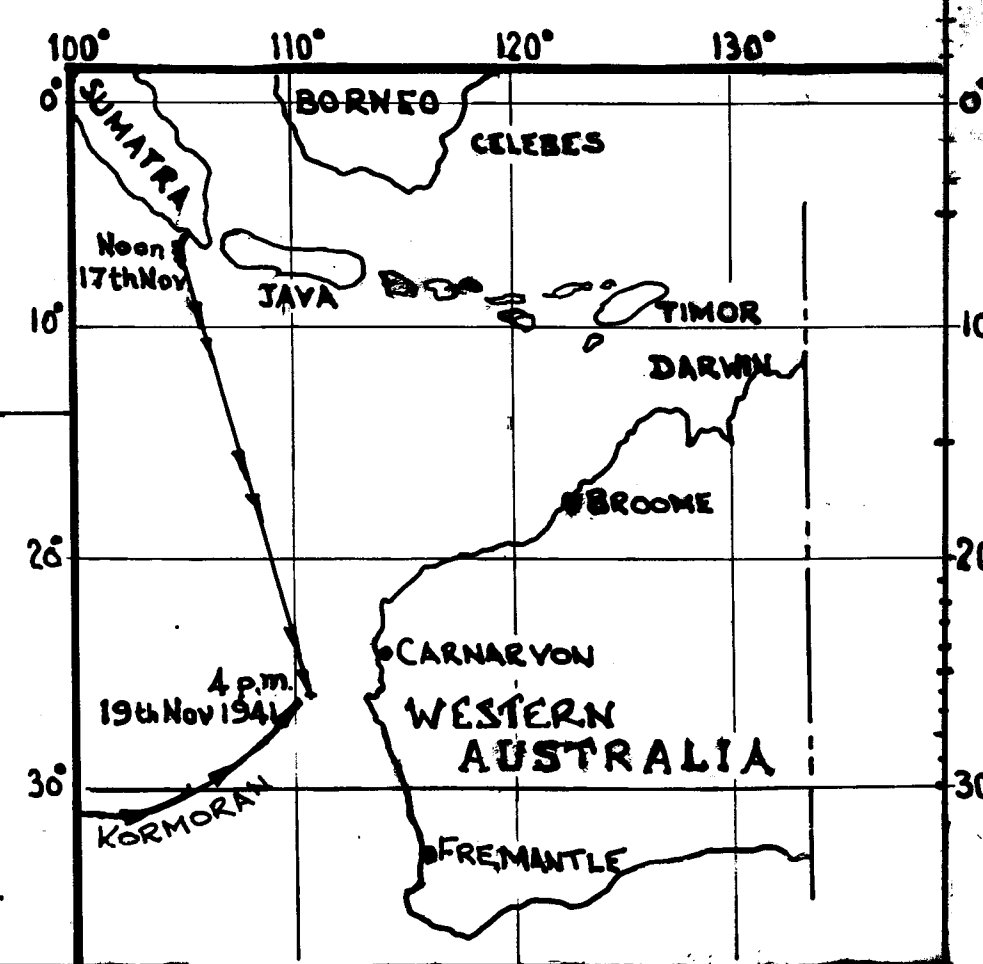


SYDNEY CHANGES SPEED FROM CRUISING TO 12-14 KNOTS HERE.

NOTE! CAPTAIN DETMERS GIVES POSITION OF ACTION AS 111° EAST x 26° 34' SOUTH. (A)

* AT 17.40 HOURS SYDNEY HAS 'NO SPEED' OR VERY LITTLE SPEED. AFTER BEING TORPEDOED AND UNDER CONTINUOUS FIRE.

1	MUTUAL SIGHTING 16.00 HRS.
2	SHIPS CONVERGE AT 16.30 HOURS-SYDNEY CHANGES SPEED TO 14 KNOTS-SIGNALS EXCHANGED. DISTANCE APART- 3 to 4 KILOMETRES. (2 MILES)
3	AT 17.25 HOURS SYDNEY ASKS FOR STRAIT MALAKKA'S SECRET CALL SIGN- 17.30 KORMORAN OPENS FIRE.
4	AT 17.40 HOURS-SYDNEY LOSES WAY- KORMORAN CONTINUES TO ENGAGE SYDNEY WITH MAIN AND SECONDARY ARMAMENT. KORMORAN'S ENGINES FAIL 18.00 HRS.
5	SYDNEY TAKES FURTHER PUNISHMENT AND SINKS.



A	4/2/06	KORMORAN VERSENKEN AUF 26°34' SÜD - 111° 09' OST.	G.W.	4/2/06	Der Gefechtsverlauf mit der Sydney, INDIAN OCEAN 19 NOVEMBER 1941	DRN. G.W.	DATE 29.6.04
B		ACTUAL KORMORAN WRECK SITE 26°05'49" by 111°04'27" EAST	G.W.	12/1/08	SYDNEY-KORMORAN ACTION-	CHECKED	SCALE N.T.S.
						DRG. No.	S.K.1 (B)
						DRG. No.	S.K.1 (A)