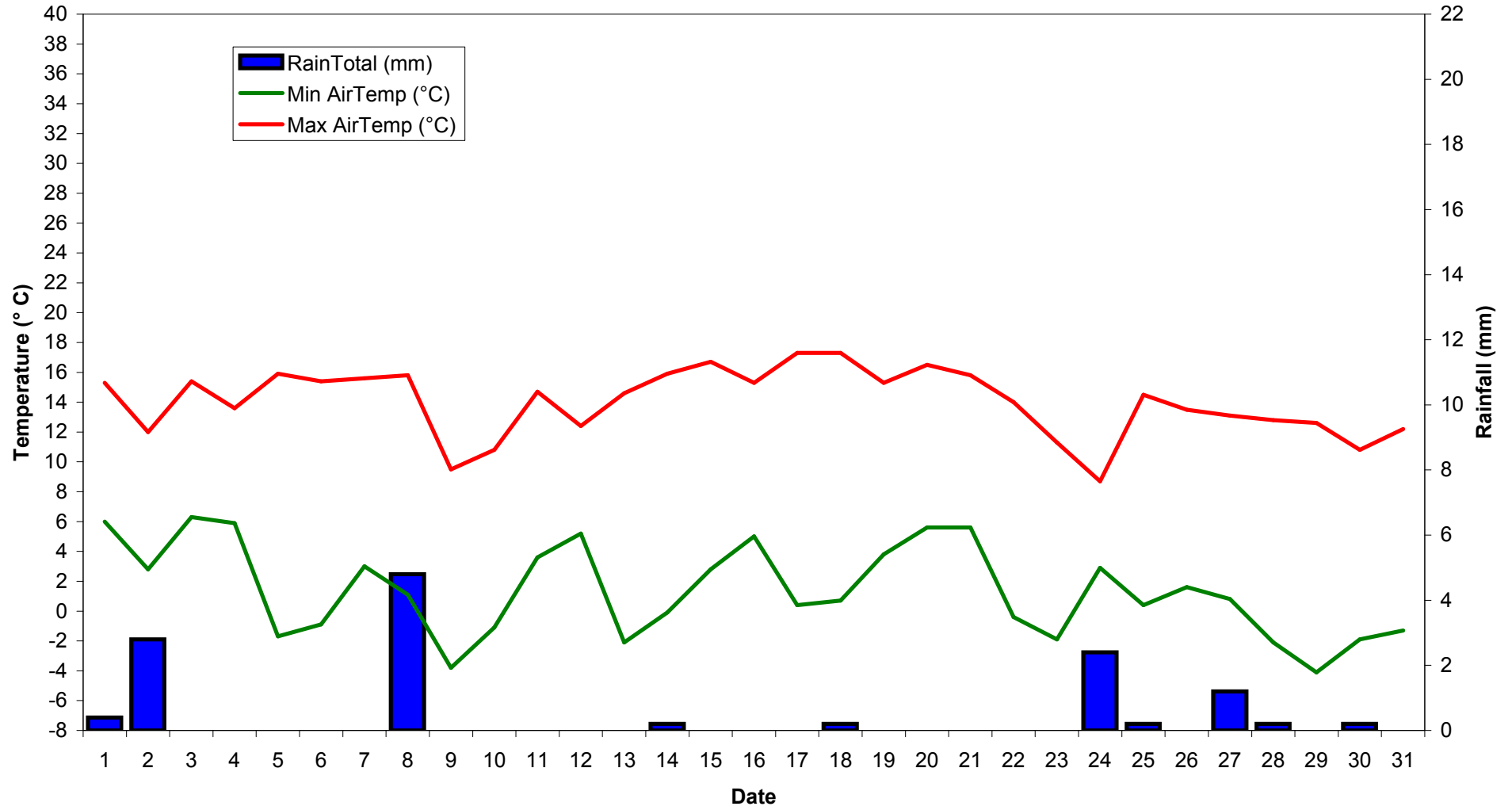
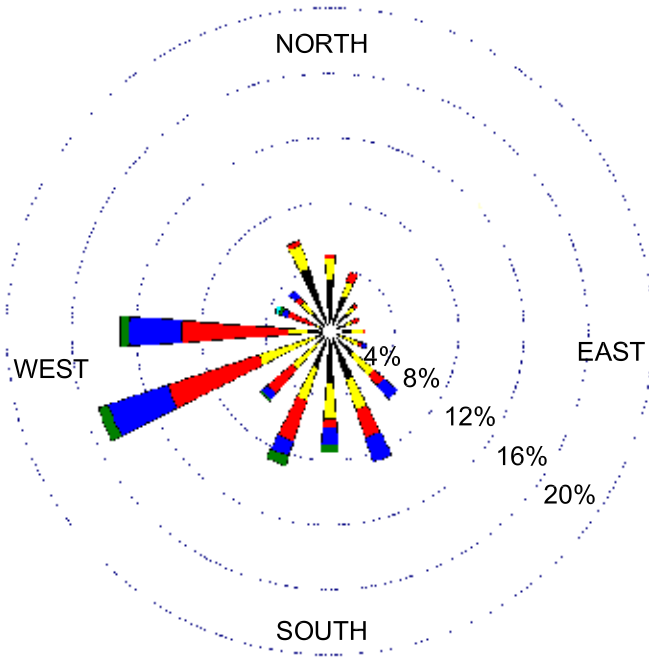
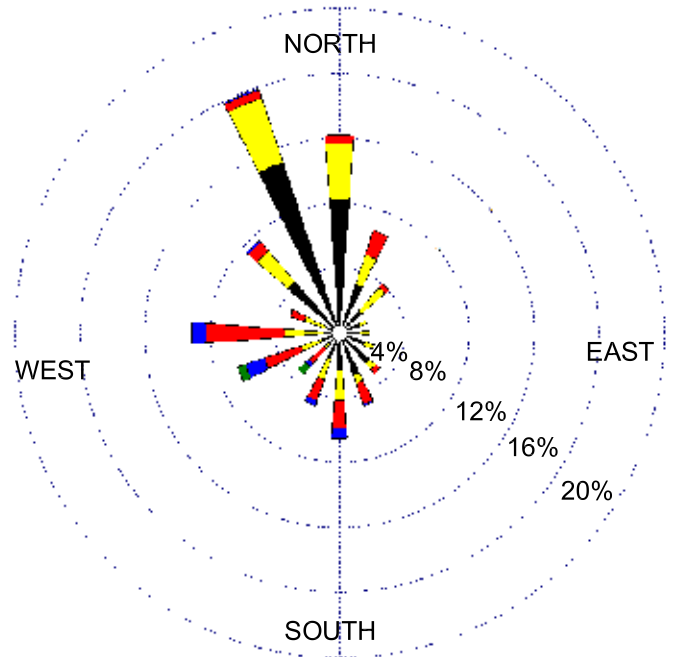


HQJOC AWS Temperature and rainfall - May 2006

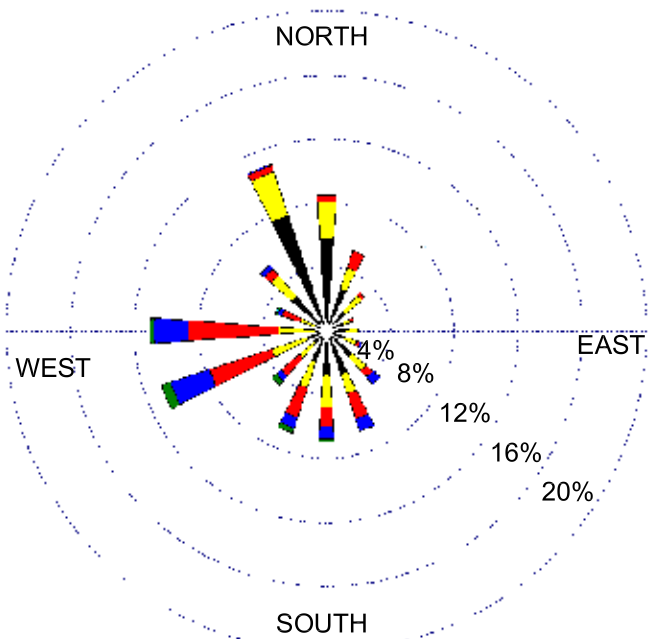




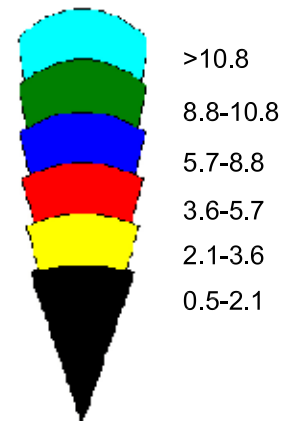
DAY TIME
4.5% CALMS



NIGHT TIME
5.3% CALMS




24 HOURS
4.9% CALMS



WIND SPEED (m/s)

This drawing is subject to COPYRIGHT. It remains the property of URS Australia Pty Ltd.

Client DEPARTMENT OF DEFENCE	Project HQJOC METEOROLOGICAL MONITORING			Title WINDROSES FOR MAY 2006	
	Drawn: HC	Approved: JT	Date: 28/06/2006	Figure: 1	
	Job No.: 43157193	File No.: 006.dwg			Rev. A A4

HQJOC AWS: Daily Data for May 2006

Date	Time	Min AirTemp (°C)	Ave AirTemp (°C)	Max AirTemp (°C)	Min Humidity (%)	Ave Humidity (%)	Max Humidity (%)	Min WndSpd (m/s)	Ave WndSpd (m/s)	Max WndSpd (m/s)	Ave GSR (W/m ²)	Max GSR (W/m ²)	RainTotal (mm)	Evap (mm)
1/05/2006	9:00:00 AM	6	10	15	54	86	98	0.0	2.1	7.6	92	726	0.4	2.1
2/05/2006	9:00:00 AM	3	9	12	78	93	99	0.0	2.2	-	105	1015	2.8	1.9
3/05/2006	9:00:00 AM	6	10	15	47	77	99	0.0	3.6	13.2	148	848	0	3.2
4/05/2006	9:00:00 AM	6	10	14	55	71	91	0.0	5.9	19.5	79	934	0	2.6
5/05/2006	9:00:00 AM	-2	8	16	45	76	100	0.0	3.1	10.8	170	688	0	3.3
6/05/2006	9:00:00 AM	-1	7	15	41	77	100	0.0	2.8	-	168	677	0	3.2
7/05/2006	9:00:00 AM	3	10	16	47	66	99	0.0	3.4	9.4	159	663	0	3.7
8/05/2006	9:00:00 AM	1	6	16	41	75	93	0.2	5.4	20.5	89	919	4.8	2.5
9/05/2006	9:00:00 AM	-4	3	10	47	77	100	0.0	3.3	14.1	171	785	0	2.6
10/05/2006	9:00:00 AM	-1	9	11	55	70	99	0.0	5.5	-	168	870	0	2.9
11/05/2006	9:00:00 AM	4	9	15	37	73	95	0.1	4.0	-	154	792	0	3.3
12/05/2006	9:00:00 AM	5	8	12	50	76	93	0.0	1.7	7.2	99	909	0	2.4
13/05/2006	9:00:00 AM	-2	6	15	40	79	101	0.0	1.3	13.0	140	764	0	2.8
14/05/2006	9:00:00 AM	0	7	16	46	79	100	0.0	2.1	-	151	650	0.2	3.1
15/05/2006	9:00:00 AM	3	10	17	47	78	99	0.0	1.7	9.7	121	774	0	2.8
16/05/2006	9:00:00 AM	5	10	15	53	80	98	0.0	2.4	-	148	799	0	3.0
17/05/2006	9:00:00 AM	0	8	17	45	80	100	0.0	1.5	5.0	152	614	0	3.2
18/05/2006	9:00:00 AM	1	8	17	47	81	100	0.0	1.8	-	145	620	0.2	3.0
19/05/2006	9:00:00 AM	4	9	15	54	84	99	0.0	1.6	12.3	107	804	0	2.4
20/05/2006	9:00:00 AM	6	10	17	44	75	99	0.0	2.0	9.8	127	820	0	3.0
21/05/2006	9:00:00 AM	6	9	16	31	77	94	0.1	2.7	18.3	120	650	0	2.8
22/05/2006	9:00:00 AM	0	6	14	36	75	100	0.0	2.8	-	122	688	0	2.6
23/05/2006	9:00:00 AM	-2	5	11	33	72	99	0.0	2.7	9.0	118	848	0	2.4
24/05/2006	9:00:00 AM	3	7	9	61	80	94	0.8	5.4	-	82	576	2.4	1.8
25/05/2006	9:00:00 AM	0	8	15	51	72	96	0.0	4.3	14.2	91	738	0.2	2.5
26/05/2006	9:00:00 AM	2	8	14	51	78	99	0.0	2.3	-	134	642	0	2.7
27/05/2006	9:00:00 AM	1	7	13	56	88	99	0.0	1.6	-	79	749	1.2	1.7
28/05/2006	9:00:00 AM	-2	5	13	50	84	100	0.0	1.6	5.2	126	780	0.2	2.3
29/05/2006	9:00:00 AM	-4	4	13	34	80	100	0.0	1.6	5.8	139	601	0	2.5
30/05/2006	9:00:00 AM	-2	6	11	31	68	100	0.2	3.9	9.6	143	587	0.2	2.8
31/05/2006	9:00:00 AM	-1	5	12	52	81	100	0.0	2.8	11.0	113	832	0	2.2

Note: Some Maximum windspeed were not recorded due to interference from birds.