




Legend

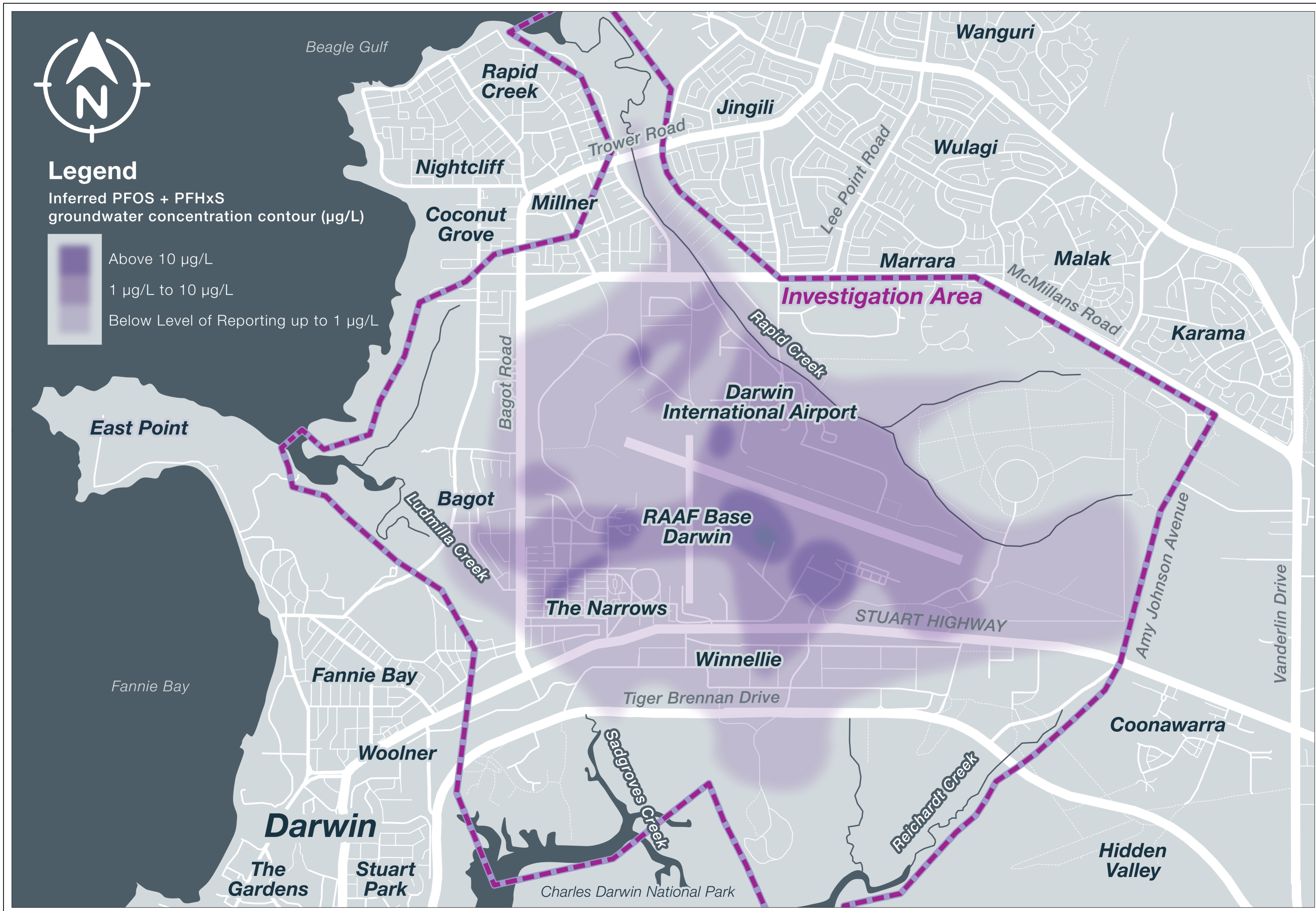
Inferred PFOS + PFHxS
groundwater concentration contour ($\mu\text{g/L}$)



Above 10 $\mu\text{g/L}$

1 $\mu\text{g/L}$ to 10 $\mu\text{g/L}$

Below Level of Reporting up to 1 $\mu\text{g/L}$



Beagle Gulf

Rapid Creek

Wanguri

Jingili


Nightcliff

Trower Road

Wulagi

Legend

Inferred PFOS + PFHxS
groundwater concentration contour ($\mu\text{g/L}$)



Above 10 $\mu\text{g/L}$

1 $\mu\text{g/L}$ to 10 $\mu\text{g/L}$

Below Level of Reporting up to 1 $\mu\text{g/L}$

Coconut Grove

Millner

Lee Point Road

Marrara

Malak

Investigation Area

McMillans Road

Karama

East Point

Bagot Road

Rapid Creek

Darwin International Airport

East Point

Bagot

Ludmilla Creek

RAAF Base Darwin

The Narrows

STUART HIGHWAY

Amy Johnson Avenue

Vanderlin Drive

Fannie Bay

Fannie Bay

Winnellie

Tiger Brennan Drive

Coonawarra

Woolner

Sadgroves Creek

Reichardt Creek

Darwin

The Gardens

Stuart Park

Charles Darwin National Park

Hidden Valley